

TILLAMOOK COUNTY REWITNESS #259
 N.W. COR. SEC. 3 T1+2S R 9 W., WM.

HISTORICAL: GLO Pg 49 SET POST 1893

Book	Page	MAPS	
43	77	B-30-1	
S3	244+50	F-17-18	
5	118	F-21-10	
H	40	F-23-7	

CONDITION

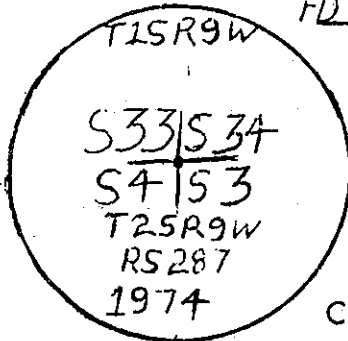
FOUND: 2 1/2" IP PLUGGED & TACKED AND SPRUCE LIMB WITH SCRIBE MARKS ALONGSIDE

GONE	8" CRAB S 29° W	11 LKS	GLO Pg 49
GONE	6" CRAB N 57° W	19 LKS	" " " "
GONE	11" CRAB N 60° E	6 LKS	" " " "
GONE	10" CRAB S 70° E	37 LKS	" " " "
GONE	18" SPRUCE S 62° E	75 LKS	BK 4 Pg 40
* FOUND	24" " S 88° E	435" WITH FACE	BK 5 Pg 118

COMMENTS:

REWITNESS

I SET 2" IP WITH A BRASS CAP IN 10" TILE & CEMENT IN PLACE OF FD IP
 FD 4" x 4" x 48" Post - W. 1° feet
 * 96" Hat Section E. 1.5 FEET



NEW ACCESSORY:

PUT YELLOW COUNTY CORNER TAG ON	FD BT
PUT WHITE DO NOT CUT TAG ON	FD BT

COMMENTS: THIS CORNER WAS RESET BY S.A. SKINNER & G. ARTHUR T-T-65 FROM W.E. ANDERSON CALL FROM 1/4 COR TO SOUTH AND IS LOCATED EAST-WEST FENCE LINE AND 22' WEST OF A FENCE LINE RUNNING SOUTH. I LAYED SPRUCE LIMB WITH SCRIBE MARKS ALONGSIDE MONUMENT

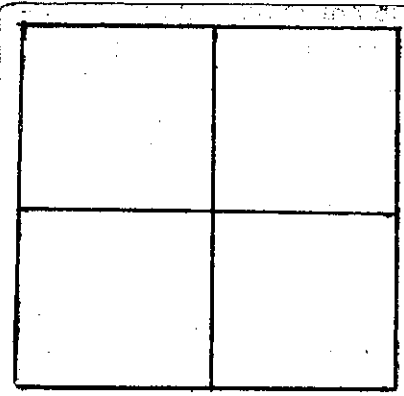
IN THE PRESENCE OF: GALE ARTHUR DAN McNUTT

DATE: 5-74

PHOTO#:

TITLE

* = County corner tag affixed.



TILLAMOOK COUNTY REWITNESS

N.W. SEC. _____
 COR. _____ T _____ R _____ W., WM.
 S. E. DLC. # _____

HISTORICAL:

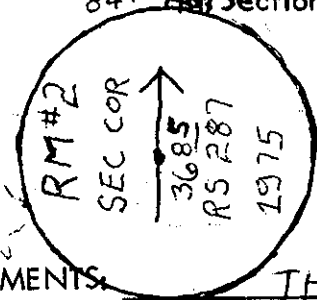
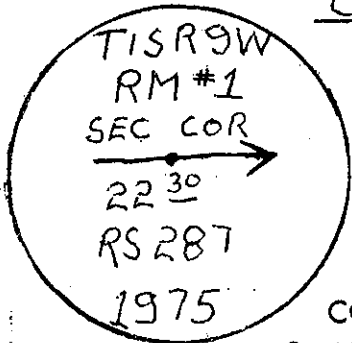
CONDITION	FOUND:		

COMMENTS:

REWITNESS

I SET 2" IRON PIPES WITH 3" BRASS CAPS IN 10" TILE AND CEMENT FOR REFERENCE MONUMENTS.

84" ~~Half~~ Section EAST 15' OF R.M. #1



SEE FIELD NOTES FOR TIPPON, PEGGY	
SEC 33 759	
RM #2 IS LOCATED IN A N-S FENCE LINE	
1" SOUTH 3685 FROM A FENCE CORNER 1E-N-W	

COMMENTS:

THE CORNER SET BY SA SKINNER AND G. ARTHUR 7-7-65 WAS FOUND TO BE IN ERROR. BY A. DUNCAN R.S 793 EDM DISTANCE FROM ~~4~~ ³ 14259 W. CAP WAS USED AND RESTAMPED FOR R.M.#1. FOUND BEARING TREE 24" SPRUCE S88°E 435' IS IN THE PRESENCE OF: NOW BT FOR R.M.#1

IN THE PRESENCE OF:

GALE ARTHUR DAN MCNUTT

DATE: 7-25-75

PHOTO#: 707

* = County corner tag affixed.

TITLE